


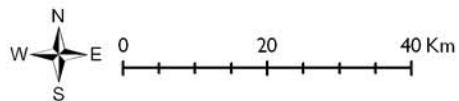
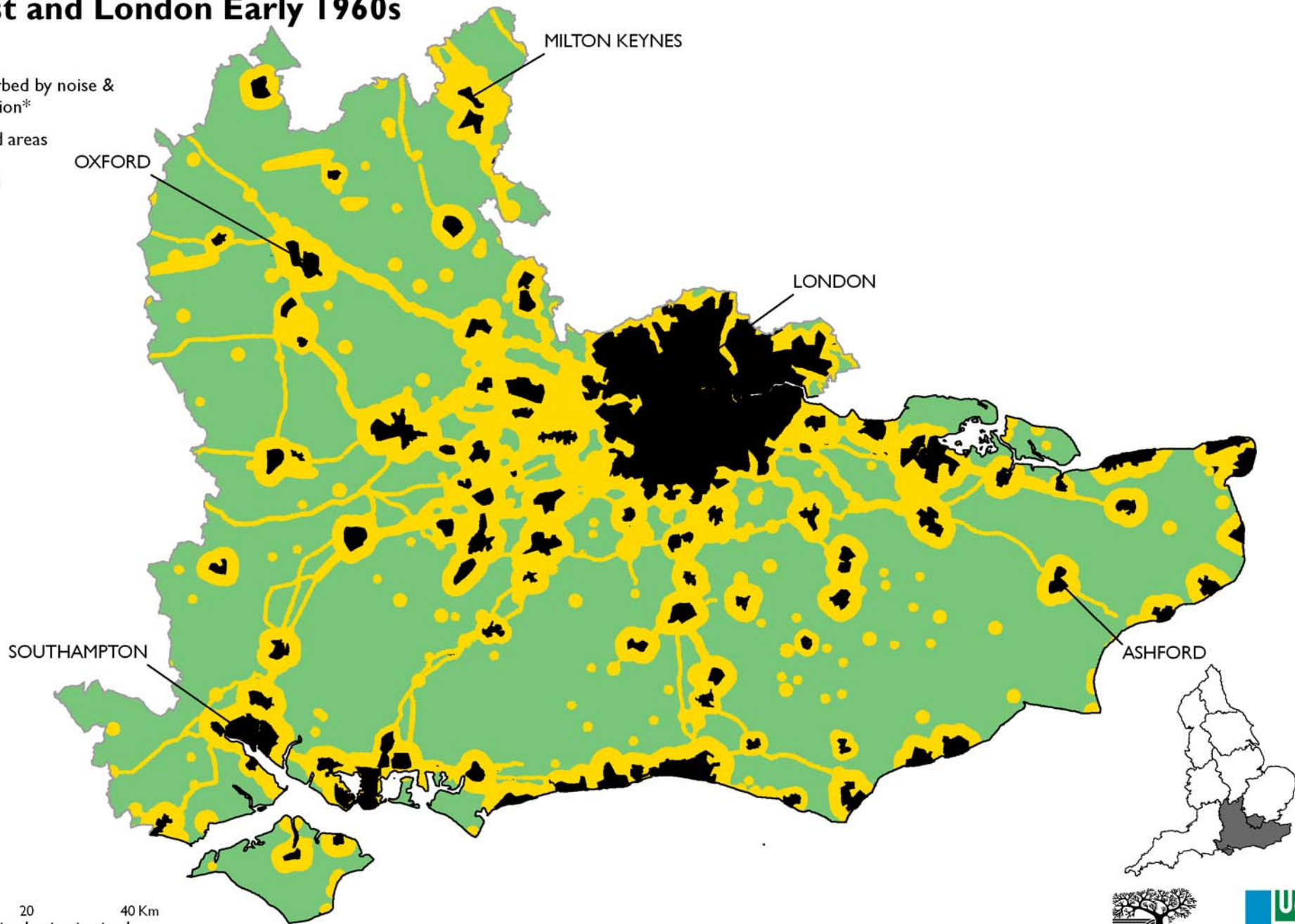


Intrusion Map: South East and London Early 1960s

Key

-  Areas disturbed by noise & visual intrusion*
-  Undisturbed areas
-  Urban areas



Original © CPRE & Countryside Commission, 1995

*Areas affected by urban development, major infrastructure projects and other noise and visual intrusions. For full information see www.cpre.org.uk




Reproduced from Ordnance Survey information with the permission of The Controller of Her Majesty's Stationery Office, Crown Copyright, Land Use Consultants, Licence Number 100019265

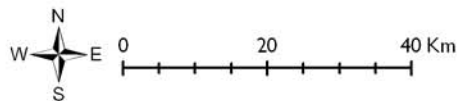
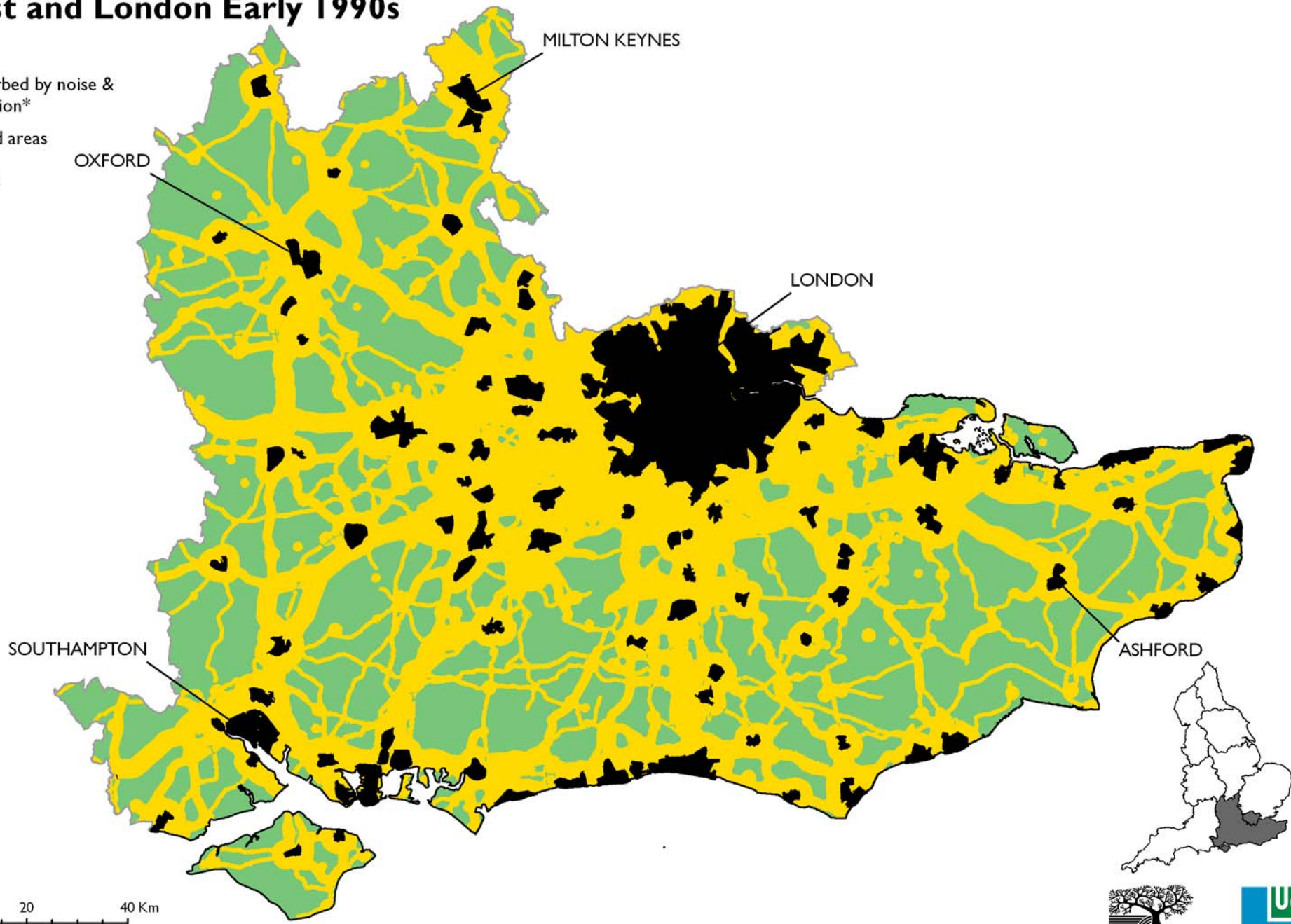


Produced on behalf of CPRE
by Land Use Consultants

Intrusion Map: South East and London Early 1990s

Key

-  Areas disturbed by noise & visual intrusion*
-  Undisturbed areas
-  Urban areas



Original © CPRE & Countryside Commission, 1995

*Areas affected by urban development, major infrastructure projects and other noise and visual intrusions. For full information see www.cpre.org.uk




Reproduced from Ordnance Survey information with the permission of The Controller of Her Majesty's Stationery Office, Crown Copyright, Land Use Consultants, Licence Number 100019265

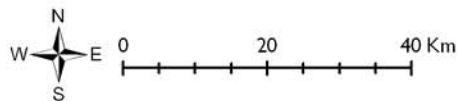
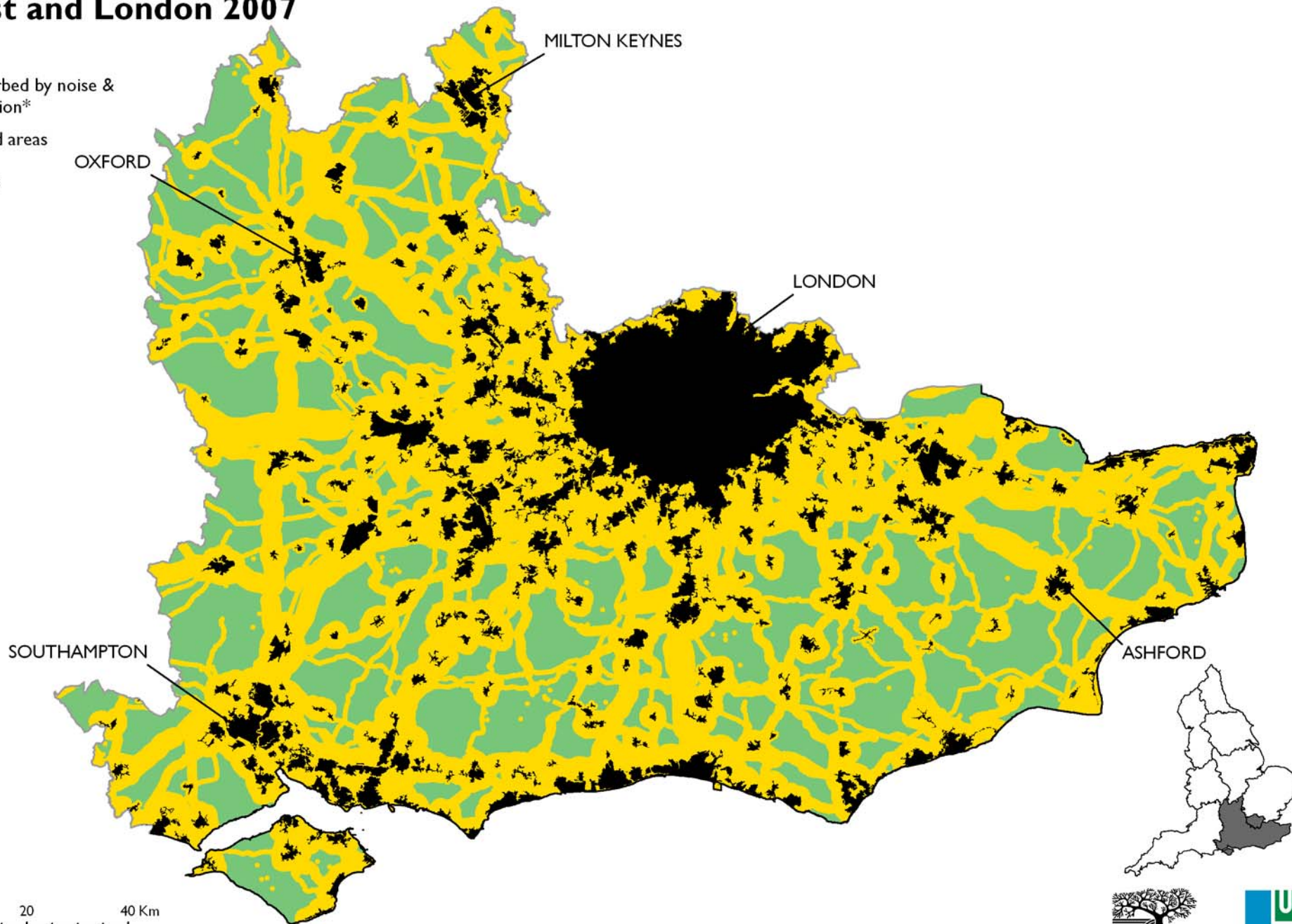


Produced on behalf of CPRE
by Land Use Consultants

Intrusion Map: South East and London 2007

Key

-  Areas disturbed by noise & visual intrusion*
-  Undisturbed areas
-  Urban areas



Original © CPRE & Countryside Commission, 1995

This map is based on data from 2001 to 2007. Please see the accompanying report for full details of datasets used

*Areas affected by urban development, major infrastructure projects and other noise and visual intrusions. For full information see www.cpre.org.uk

Reproduced from Ordnance Survey information with the permission of The Controller of Her Majesty's Stationery Office, Crown Copyright, Land Use Consultants, Licence Number 100019265



Produced on behalf of CPRE
by Land Use Consultants