








Legend

-  Adur District and Worthing Borough
-  South Downs National Park
- JBA Groundwater Map**
-  No risk.
-  Groundwater levels are at least 5m below the ground surface.
-  Groundwater levels are between 0.5m and 5m below the ground surface.
-  Groundwater levels are between 0.025m and 0.5m below the ground surface.
-  Groundwater levels are either at or very near (within 0.025m of) the ground surface.

Notes

JBA has developed a range of Groundwater Flood Map products at the national scale. It should be noted that the JBA Groundwater Flood Map is suitable for general broad-scale assessment of the groundwater flood hazard in an area, but is not explicitly designed for the assessment of flood hazard at the scale of a single property. In high risk area a site-specific risk assessment for groundwater flooding is recommended to fully inform the likelihood of flooding.



Contains Ordnance Survey data © Crown copyright and database right 2020.
Contains public sector information licensed under the Open Government Licence v3.0.

**Adur and Worthing Councils
SFRA: APPENDIX H
JBA GROUNDWATER FLOOD RISK
MAPPING**

This document is the property of Jeremy Benn Associates Ltd. It shall not be reproduced in whole or in part, nor disclosed to a third party, without the permission of Jeremy Benn Associates Ltd.



**ADUR & WORTHING
COUNCILS**